








SYSTEM MAP

This is an interactive PDF. Please open this file in Adobe Acrobat Reader to utilize all features.

-  **Connections**
4 Class I's, and 3 Shortlines
-  **Industrial Sites**
170+ acres available including
-  **Transload Sites**
Actively transloading specialty chemicals and metals
-  **Storage**
railcar spots inclusive of unit train capacity and loaded hazmat storage
-  **Ports**
Port of Mobile & APM Terminals

Regional Map

